


Audley End

Here is a map of Audley End but the miniature railway is missing. Can you draw the railway on this map so that visitors will know what it looks like. The red flag shows you where it should go.



Can you spot some other places on the map?

The airfield 

A school 

The River 



Map Coordinates

Have you ever seen any pictures like this?



Do you know what the letters **N S E W** mean on a compass?

Sometimes people think of a mnemonic or rhyme to help them remember the order for compass points. Here are some examples:


Naughty **E**lephants **S**quirt **W**ater

Never **E**at **S**oggy **W**affles

Can you think of your own rhyme? Write it here:



MINIATURE
AUDLEY END
RAILWAY



Where will I be, if I travel North from the park?

I am in the field, how do I get to the hospital?

Which direction must I travel to arrive at the field, if I am in the forest?

Key



Park



River



Field



Hospital

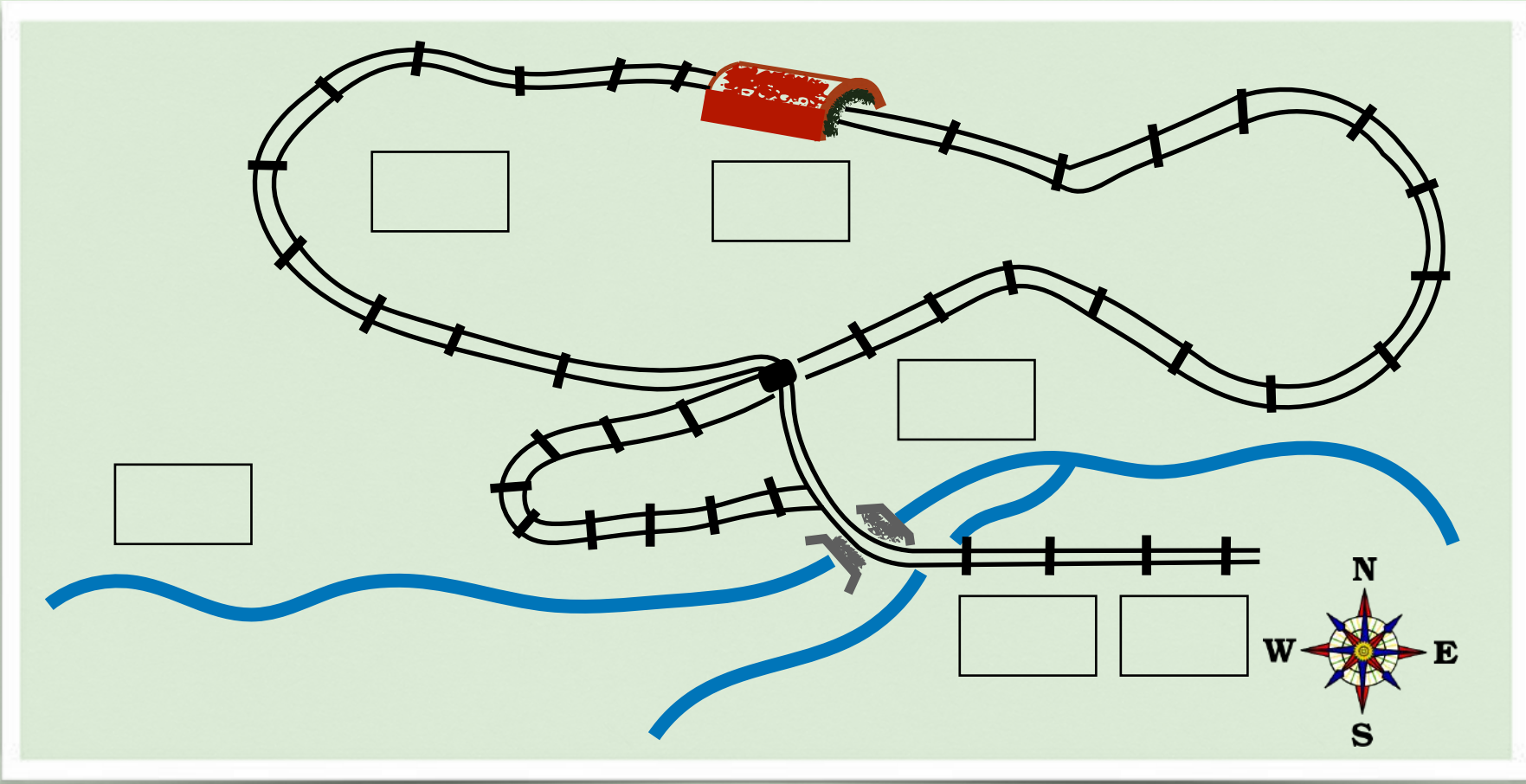


Forest










Bridge



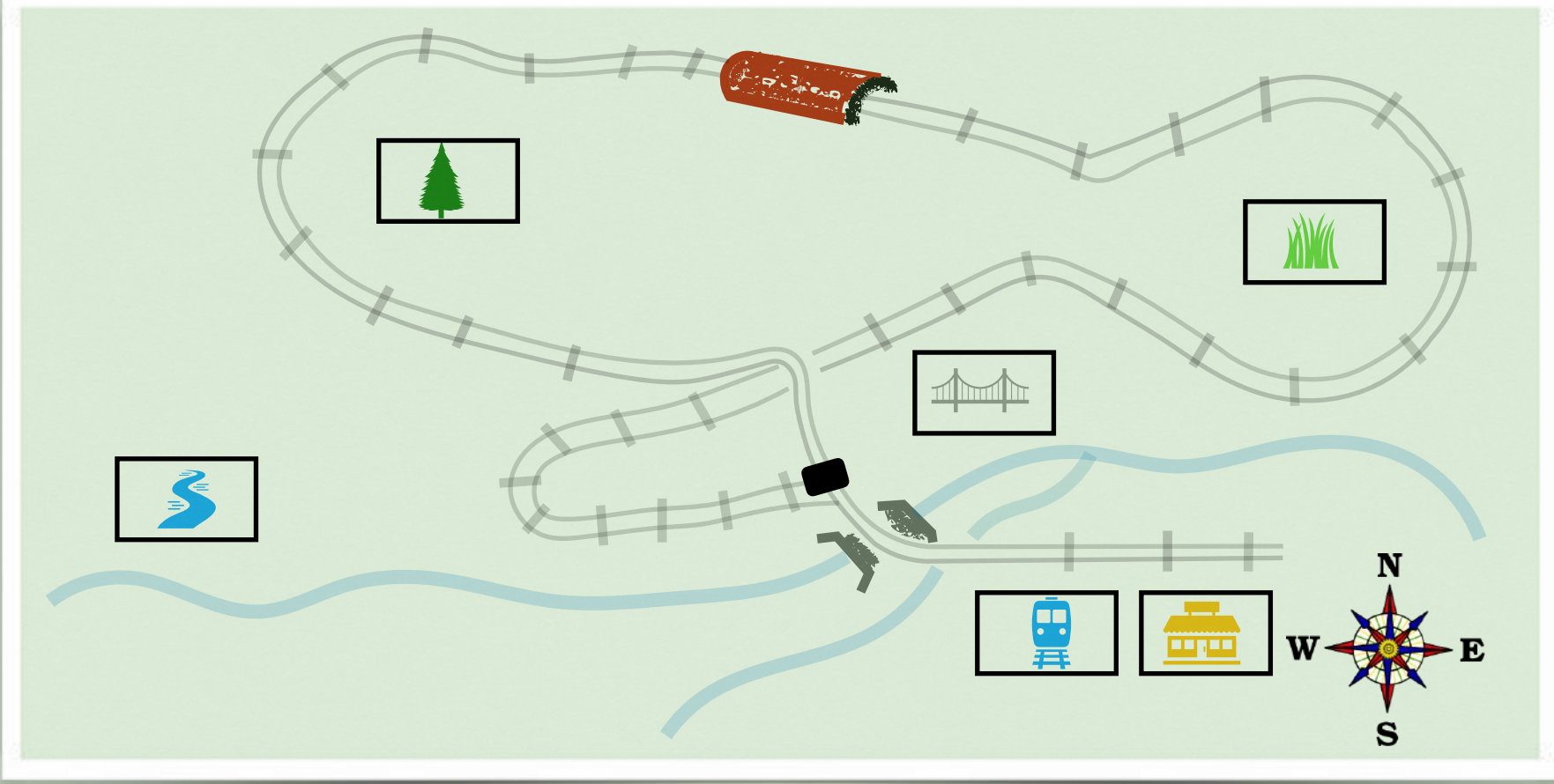


Audley End Train Map

Can you **follow** the map to see where you go.
Fill in the key to show the areas you see.

Key	
	Forest
	Shop
	Station
	
	Bridge
	Track
	Field












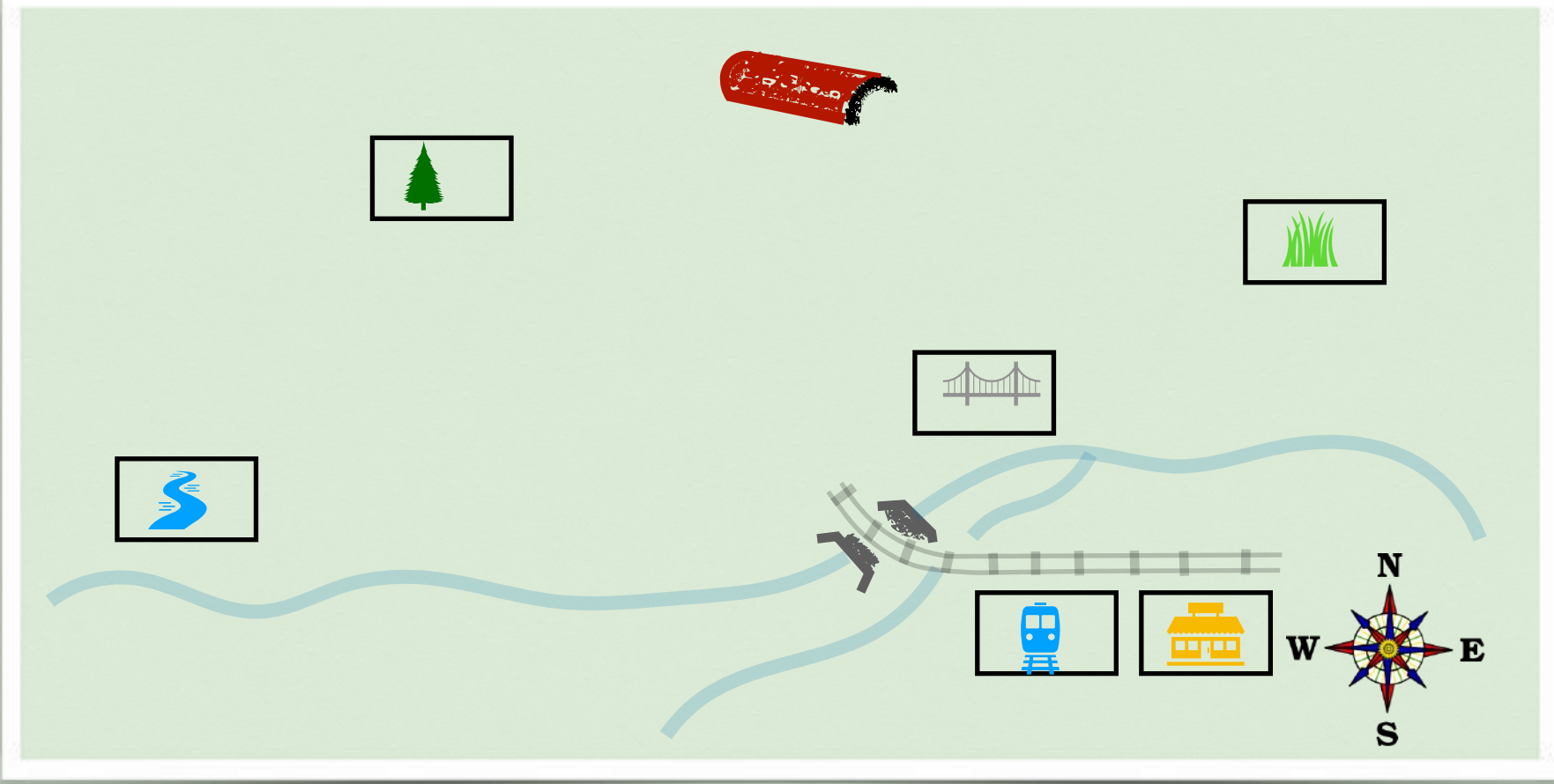
Audley End Train Map

Can you **trace** your journey as you travel on the train.

Fill in the key to show the areas you see.

Key	
	Forest
	Shop
	Station
	<input type="text"/>
	Bridge
	Track
	Field











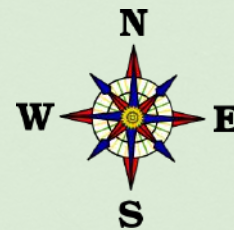

Audley End Train Map

Can you **complete** a map of where you travel?

Fill in the key to show the areas you see.







Key	
	Forest
	Shop
	Bridge
	Station
	<input type="text"/>
	Track
<input type="text"/>	Field





Audley End Train Map

Can you **draw** a map of where you travel?
Fill in the the key to show the areas you see.

	Forest		Bridge		Track
	Shop		Station		Field
		